

Scroic



AQUACULTURE - LICENSING UNDER
FISHERIES (AMENDMENT) ACT 1997 as amended
and
FORESHORE ACT 1933 as amended

*Application Form for an Aquaculture and Foreshore Licence for
a single specific site.*

*If a Licence is required for more than one site a separate
application form must be completed for each site.*

Important Note

Section 4 of the Fisheries and Foreshore (Amendment) Act, 1998 (No. 54 of 1998) prohibits any person making an application for an Aquaculture Licence from commencing aquaculture operations until duly licensed under the Fisheries (Amendment) Act, 1997 (No. 23 of 1997), and provides that a breach of that prohibition will cause the application to fail.

A copy of an Environmental Impact Statement should be enclosed, if required, with all new, review and renewal applications. See Guidance Notes Section 3.

**Aquaculture & Foreshore Management Division,
Department of Agriculture, Food and the Marine,
National Seafood Centre,
Clonakilty, Co. Cork
Telephone: (023) 8859500
Fax: (023) 8821782**

AQUACULTURE AND FORESHORE LICENCE APPLICATION FORM, for purposes of FISHERIES (AMENDMENT) ACT, 1997 and FORESHORE ACT, 1933

NB: The accompanying Guidance Notes should be read before completing this form.

Note: Details provided in Parts 1 and 2 will be made available for public inspection. Details provided in Parts 3 and 4 and any other information supplied will not be released except as may be required by law, including the Freedom of Information Act 1997 as amended.

USE BLOCK CAPITALS IN BLACK INK PLEASE

For Office Use

Application Ref. No. T6 / 383

Date of Receipt (Dept. Stamp):



Type of Applicant (tick one)		
Sole Trader		<input type="checkbox"/>
Partnership		<input type="checkbox"/>
Company		<input checked="" type="checkbox"/>
Co-Operative		<input type="checkbox"/>
Other	Please specify-	<input type="checkbox"/>

PART 1: PRELIMINARY DETAILS

Applicant's Name(s)	XXXXXXXXXXXX CROMANE SEAFOODS LTD.
1.	Cromane, Killarlin, Co. Kerry.
Address:	CROMANE LOWEN KILLORGLIN CO KERRY Tel. 066-976 1583 Fax. 066-976 9293
2.	
Address:	
3.	
Address:	
4.	
Address:	

Contact in case of enquiries (if different from above)	
Contact Name	BENOIT CRONIER
Organisation Name (if applicable)	
Address	CROMANE LOWER KILLORGLIN CO KEARY

PART 1: PRELIMINARY DETAILS

TYPE OF APPLICATION – please indicate relevant type of application
This Application Form is valid for each type of application - *See Guidance Note 3.1*

(i) Aquaculture Licence	<input checked="" type="checkbox"/>
(ii) Trial Licence	<input type="checkbox"/>
(iii) Foreshore Licence, if Marine Based	<input type="checkbox"/>
(iv) Review of Aquaculture Licence	<input type="checkbox"/>
(v) Renewal of Aquaculture Licence	<input type="checkbox"/>

TYPE OF AQUACULTURE

See Guidance Note 3.2

Indicate the relevant type of application with a tick.

(i) MARINE-BASED

- | | | |
|--|-------------------------------------|--------------------------|
| Finfish | <input type="checkbox"/> | Go to Parts 2.1 and 2.1A |
| Shellfish <i>Subtidal</i> | <input type="checkbox"/> | Go to Parts 2.2 and 2.2A |
| <i>Intertidal</i> | <input checked="" type="checkbox"/> | Go to Parts 2.2 and 2.2A |
| Seaweed/Aquatic Plants/Aquatic Fish Food | <input type="checkbox"/> | Go to Parts 2.3 and 2.3A |

(ii) LAND-BASED

- | | | | | |
|----------------|--------------------------|-------------------|--------------------------|--------------------------|
| Finfish | <input type="checkbox"/> | Shellfish | <input type="checkbox"/> | Go to Parts 2.4 and 2.4A |
| Aquatic Plants | <input type="checkbox"/> | Aquatic Fish Food | <input type="checkbox"/> | Go to Parts 2.4 and 2.4A |

(iii) TRIAL LICENCE

- | | |
|--------------------------|---|
| <input type="checkbox"/> | Go to appropriate Parts as above and to Part 2.5. |
|--------------------------|---|

2.2 MARINE-BASED SHELLFISH AQUACULTURE

When filling out this section refer also to 2.2A and Guidance Note 3.3 for information on Conditions and Documents required with this application type

Proposed Site Location

- (i) Bay: DINGLE BAY, CASTELMAINE
- (ii) County: KERRY
- (iii) OS Map No: _____
- (iv) Co-ordinates of Site: (please specify coordinate reference system used e.g. Irish Grid (IG) or Irish Transverse Mercator (ITM) or Latitude/Longitude [in which case specify whether ETRS89 or WG84 etc.]

- (v) Size of Site (hectares): _____

(vi) Species (common and scientific name) and whether native or non-native species: (see Guidance Notes 3.3.1)

C. gigas pacific oyster

(vii) Whether production will be sub-tidal or inter-tidal?

intertidal

(viii) Please supply details of (a) source of seed e.g. wild hatchery and location and (b) means of collection and introduction to culture.

HATCHERY Y HALF GROWN

NB Importation of seed into the State or movement of seed within the State requires notification to the Marine Institute as per the Fish Health Authorisation Regulations – See Guidance Notes Section 6

(ix) Method of culture (rope, trestles – intensive; bottom – extensive; other) INTENSIVE TRESTLES

(x) Proposed number of lines/ropes/trestles as per site layout drawing

(xi) Proposed Production Tonnage: SITE SPECIFIC

Year 1	20T	Year 2	25T	Year 3	30T	Year 4	35T	Year 5	40T
--------	-----	--------	-----	--------	-----	--------	-----	--------	-----

(xii) (a) Please outline the reasons for site selection:

good growing ground, have to spread the risk in case of disease

(b) If using trestles please outline the physical characteristics of the site which make it suitable for using trestles

hard sandy ground

(xiii) Is it intended that the product is for direct human consumption or half grown? Please specify

human consumption size and half grown size

(xiv) How will the visual impact issues of the flotation devices for the proposed application be addressed?

N/A

(xv) Is the site located in Designated Shellfish Waters Area? (Refer to Guidance Note 3.3.2)

Yes

YES

No

If yes give details.

castlemaine HBR

If no outline the reasons why you believe the site suitable for the proposed aquaculture, notwithstanding its location outside Designated Shellfish Waters Area?

(xvi) Has the area been classified under Food Safety Legislation? (For Bivalve Molluscs) What is the current classification of the area for the proposed species applied for?

B

(xvii) Is the site located in/adjacent to a sensitive area e.g. SPA (Special Protection Area) or SAC (Special Area of Conservation) i.e. a Natura 2000 site? (Refer to Guidance Note 3.3.1- Natura 2000 sites)

YES

(xviii) Are there known sources of pollution in the vicinity e.g. sewage outfall?

Yes/No

If yes please give full details.

(xix) Methods used to harvest the shellfish and details of any subsequent processing of shellfish

harvested - brought ashore by boat

(xx) Describe any proposed purification facilities to be used:

N/A

(xxi) What are the main predators of the species to be cultivated?

none

(xxii) Describe the method(s) which will be used to control them

N / A

See Part 2.2A for details of documentation to be included with this application type

**2.2A DOCUMENTATION REQUIRED FOR MARINE-BASED SHELLFISH
AQUACULTURE**

(to be included separately with a Licence Application for a new site or for a renewal or review of an existing Licence)

1. **An appropriate Ordnance Survey Map (recommendation is a map to the Scale of 1:10,000/1:10,560, i.e. equivalent to a six inch map).** Note: The proposed access route to the site from the public road across tidal foreshore must also be shown on the map.
2. **Scale drawing of the structures to be used and the layout of the farm.**
The proposed site drawings must illustrate all site structures above and below the water including mooring blocks. (recommended scales normally 1:100 for structures and 1:200 for layout) (See Guidance Note 3.3.2)
3. **The prescribed application fee (See Guidance Note Section 4)**
4. **If the applicant is a limited Company within the meaning of the Companies Act 1963. as amended, the Certificate of Incorporation and Memorandum and Articles of Association**
5. **If the applicant is a Co-operative, the Certificate of Incorporation and Rules of the Co-operative Society**
6. **Environmental Impact Statement (if required) in certain cases- See Guidance Notes Section 3.3.1**
7. **Alien Species dossier (where required) – See Guidance Notes Section 3.3.1**

NOW COMPLETE PARTS 2.6, 3, 4 AND 5 PLEASE

PART 5: APPLICATION DOCUMENTATION

The following documents are enclosed with this application:

NB: Refer to Guidance Note Section 3.3 – Guidance on Application Documentation

No.	DOCUMENTATION	YES	NO	N/A
1	An appropriate Ordnance Survey Map (recommendation is a map to the scale of 1:10,000/10:10,560, i.e., equivalent to a six inch map)	✓		
2	Scale drawing of the structures to be used and the layout of the farm (recommended scales normally 1:100 for structures and 1:200 for layout)	✓		
3	The prescribed application fee	✓		
4	Environmental Impact Statement (EIS), if required			✓
5	Water Quality Analysis Report, if appropriate			✓
6	Decision of Planning Authority under the Planning Acts, if required			✓
7	Copy of Licence under Section 4 of the Local Government (Water Pollution) Act, 1977 – Effluent Discharge, if required			✓
8	If the applicant is a limited Company within the meaning of the Companies Act 1963, as amended, a copy of the Certificate of Incorporation and Memorandum and Articles of Association.	✓		
9	If the applicant is a Co-operative, a copy of the Certificate of Incorporation and Rules of the Co-operative Society			✓
10	Integrated Pest Management Plan, if required			✓
11	Alien Species documentation, if required.			✓

PART 5: DECLARATION AND SIGNING

NB: Refer to Guidance Note Section 3.5 and Section 4 - Guidance on Declaration and Signing and Annual Aquaculture and Foreshore Licence Fees

If this is a renewal/review have you met all licence conditions of the existing aquaculture licence? If applicable, explain why you have not complied with all conditions:

I/We hereby declare the information provided in Parts 1, 2, 3 and 4 above to be true to the best of my/our knowledge. I/We enclose an application fee* of € _____ with this application.

Signature(s) of Applicant(s):
(Please state capacity of persons signing on behalf of a Company/Co-op)



CROMANE SEAFOODS LTD.
Cromane, Killarney, Co. Kerry.
Tel. 066-976 1583
Fax. 066-976 9293

Date: 15/10/2013

**NB All persons named on this licence application must sign and date this application form.
Only the existing licence holder(s) can apply for the renewal/review of an Aquaculture Licence.**

*Preferred method of payment is by cheque or bank draft. The fee should be made payable to the Department of Agriculture, Food and the Marine.

Refer to Guidance Note Section 4 - Guidance on Aquaculture and Foreshore Licence Fees

The application form should be forwarded, with the required documents and application fee, to:

**Aquaculture Licensing
Aquaculture & Foreshore Management Division
Department of Agriculture, Food and the Marine
National Seafood Centre
Clonakilty
Co. Cork**

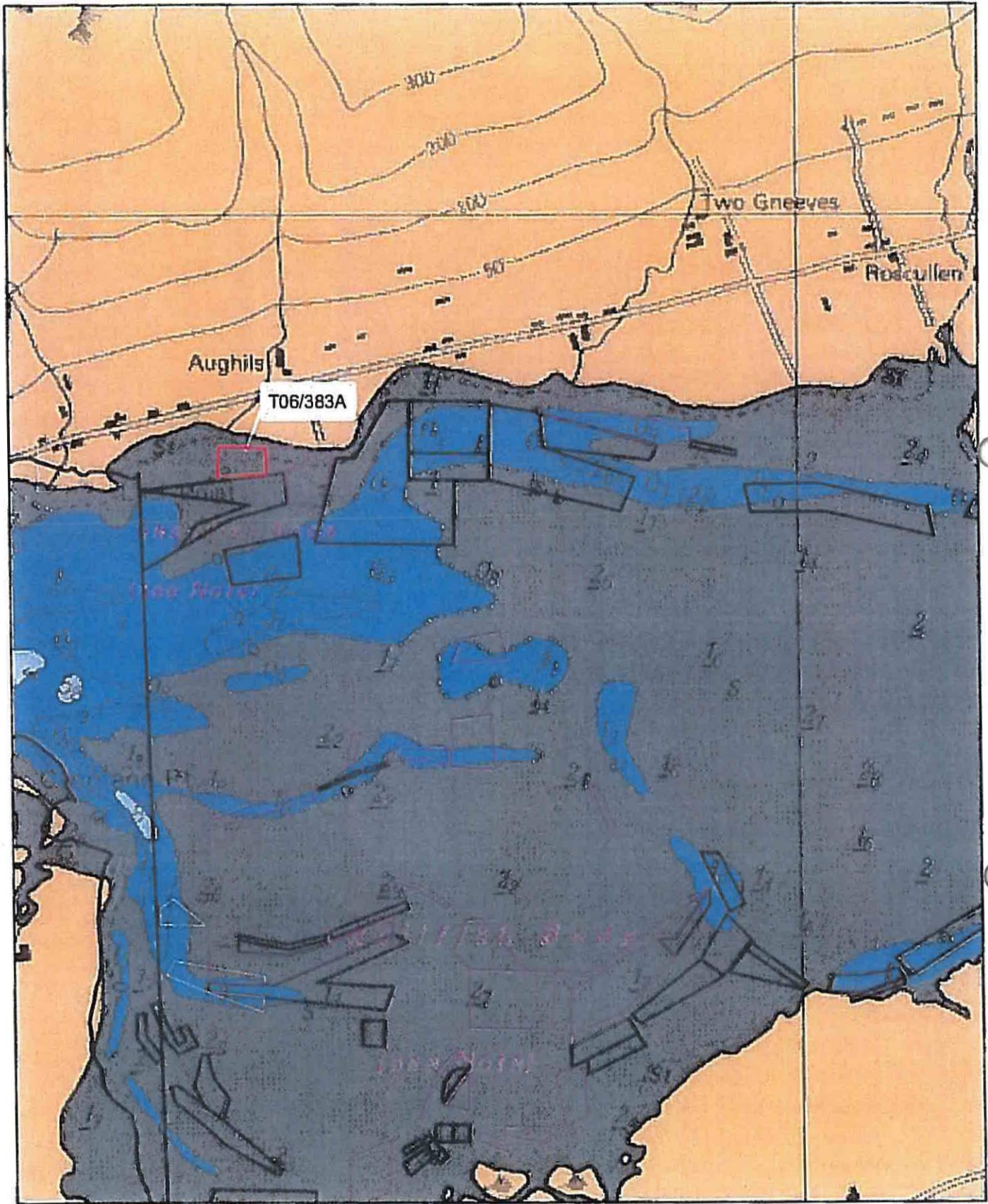
1 NO. SITE AT CASTLEMAINE HARBOUR CO.KERRY

Co-ordinates & Area

Site T06/383A (4.68 Ha)

The area seaward of the high water mark and enclosed by a line drawn from Irish National Grid Reference point

071215, 101953 to Irish National Grid Reference point
071491, 101956 to Irish National Grid Reference point
071496, 101802 to Irish National Grid Reference point
071208, 101775 to the first mentioned point.

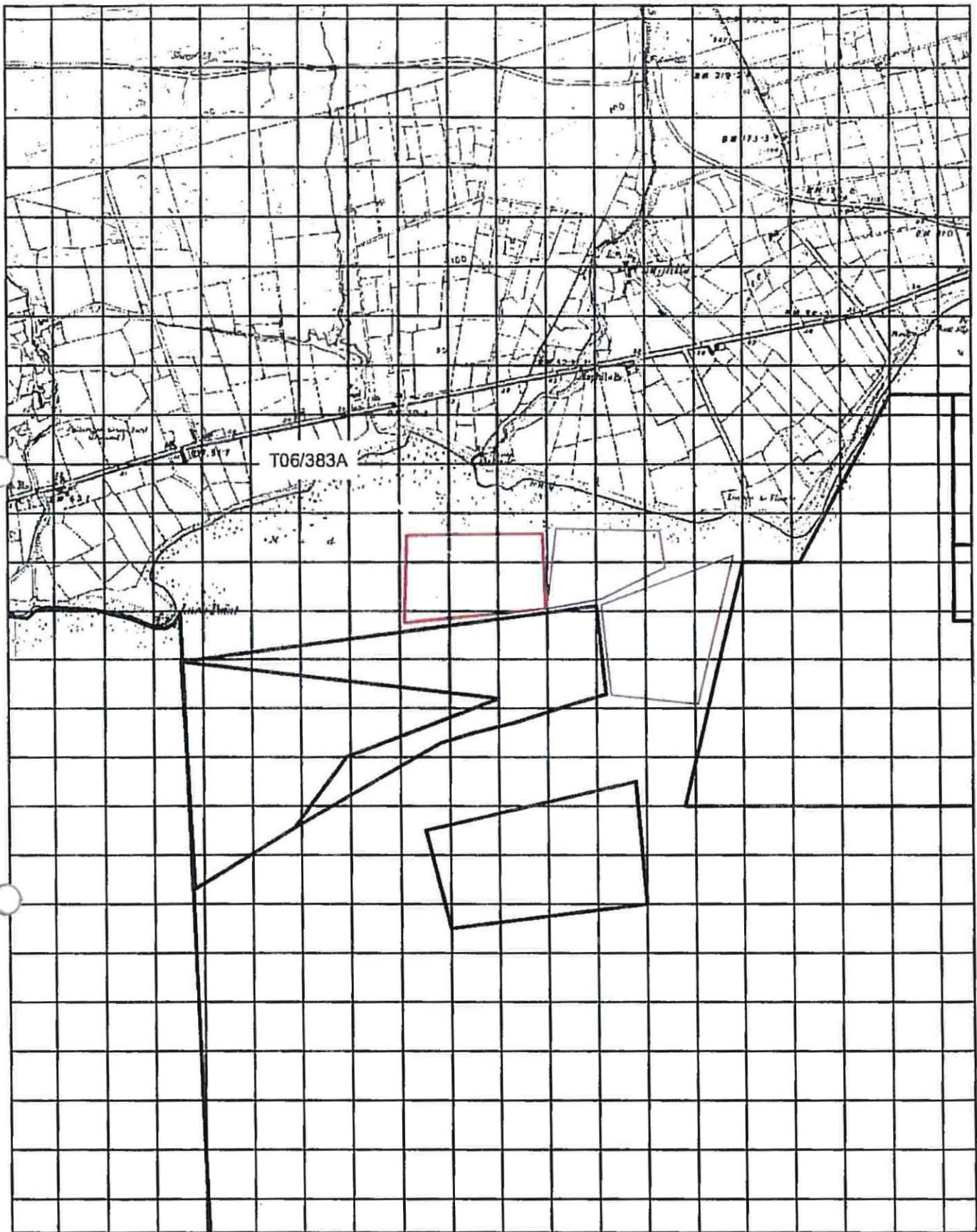


1:30,000

Site highlighted in red denotes application.
 Part of Admiralty Chart No 2789-1
 Not to be used for Navigation

Aquaculture Sites
 (and other values)

Site Status	Description
[Red outline]	Application
[Thin black outline]	Lapsed
[Thick black outline]	Licensed
[Dashed black outline]	Refused
[Dotted black outline]	Renewed
[Grey fill]	Revoked



1:10,560

Aquaculture Sites
<other values>

- | Site Status | |
|-------------|--|
| Application | |
| Licensed | |
| Refused | |
| Renewed | |
| Revoked | |
| Surrendered | |

Site highlighted in red denotes application.

Ordnance Survey Ireland Licence No. EN 0076413
© Ordnance Survey Ireland/Government of Ireland



Department of
Agriculture,
Food and the Marine
An Roinn
Talmhaíochta,
Bia agus Mara

TG/383

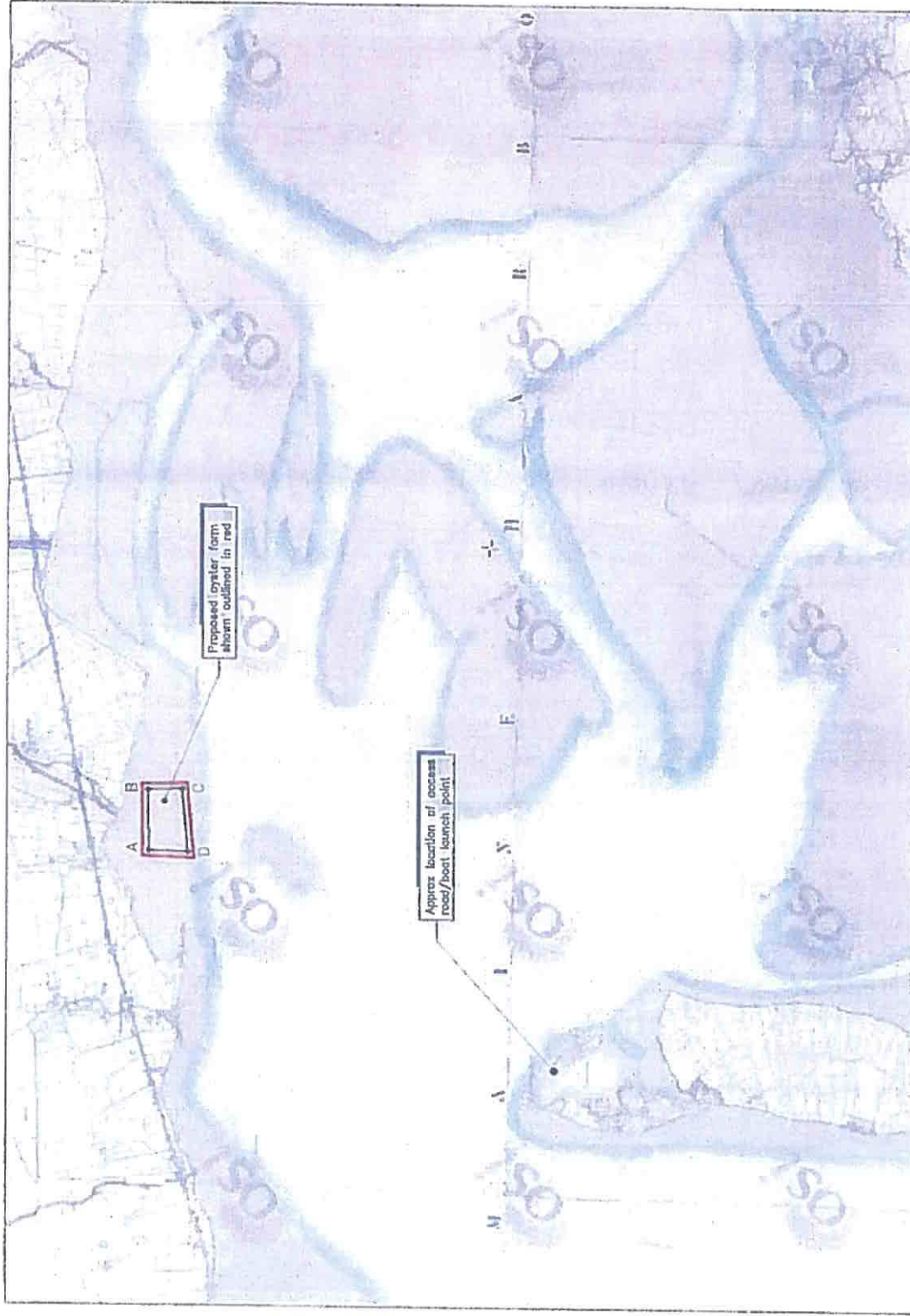
Irish Grid Co-Ordinates

Ref:	Easting:	Northing:
A	71215	101853
B	71491	101856
C	71488	101802
D	71200	101775

ITM Co-Ordinates

Ref:	Easting:	Northing:
A	471193.253	602008.964
B	471466.192	602011.982
C	471474.180	601857.895
D	471186.253	601831.002

Proposed fish farm shown
outlined in red.
Licenced Area = 46,777m²
(4.7Ha)




Site Location Plan

Scale 1:20000

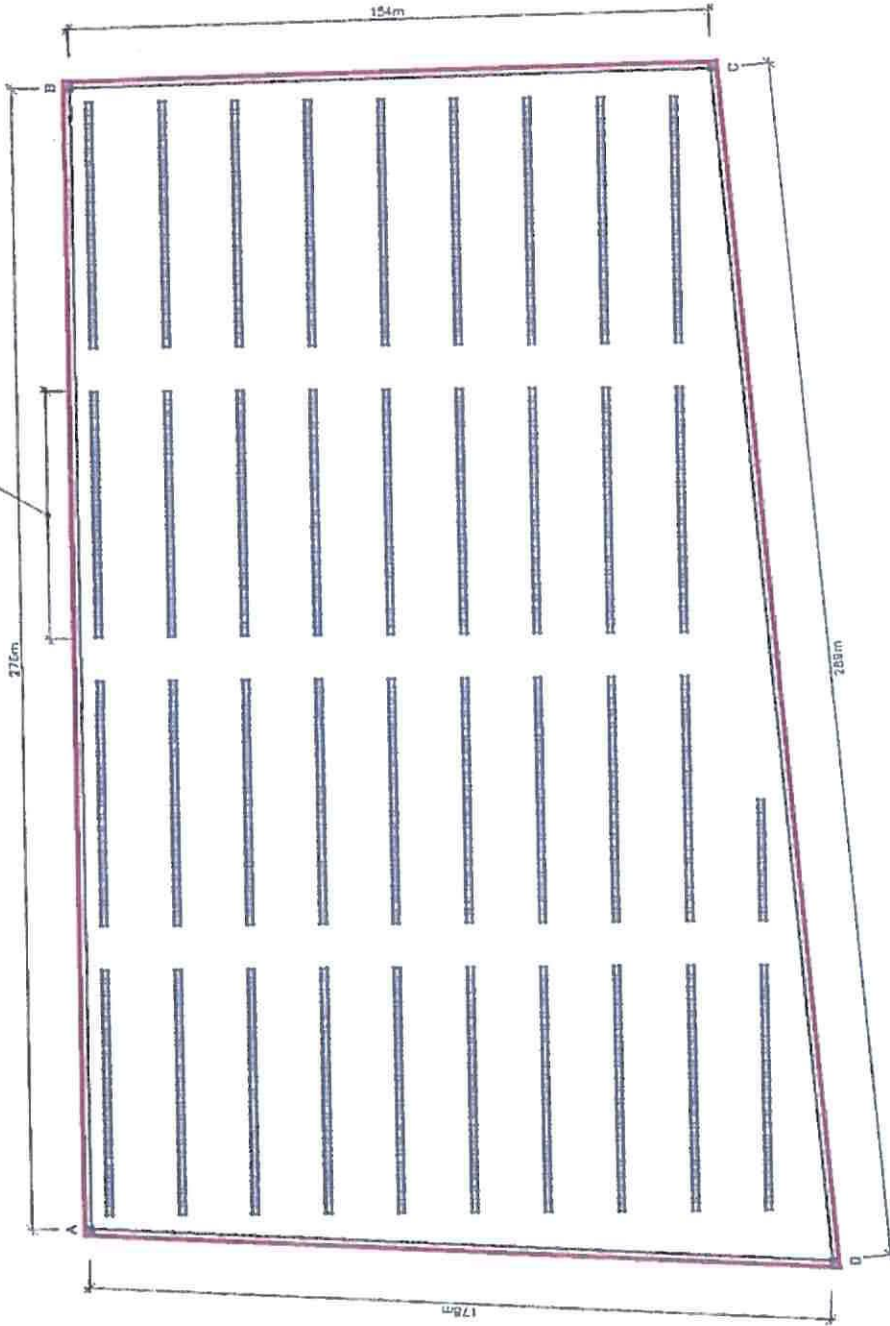
Notes

1. This drawing is Copyright Protected.
2. All dimensions are in millimetres, unless noted otherwise.
3. All levels are in metres and related to Ordnance Datum.
4. Drawings are not to be scaled.
5. All dimensions are to be as verified.

	Date	By	Check By
Designed - License Application	08.01.14	N.K.	N.K.
Revised			
 Kenny Engineering Services 11 Quarryville, Mountonry, Tralee, Co. Kerry.			
Project	Barrill Croniar Oyster Fish Farm Application - Ho. 1 (Scrubb) Cadminka Harbour		
Drawing	Access Road/Boat Launch Point Location		
Drawn N.K.	Checked By N.K.	Job No.	13-134
Date	Scale 1:20000 P. A3	Drawing No.	13-134-104
Nigel Kenny Chartered Engineer No. 21276, C.E. Reg. 11123, Lic. No. 5107 Phone (068) 719023 Mobile 006 372025 E-Mail info@nigelkennyengineering.ie www.nigelkennyengineering.ie			



Typical 60m long row of trellises.
See details D1 & D5 on drawing 10.1.



ITM Co-Ordinates	
Ref:	Easting: Northing:
A	471193.253 602008.984
B	471468.192 602011.992
C	471474.190 601857.995
D	471166.253 601631.002

Total no. of Trellises = 1500

Plan on Oyster Fish Farm
Scale 1:1250

Nigel Kenny Chartered Engineer
P.E. (Ireland), C.Eng. (Ireland), M.Eng. (Ireland)
Phone (084) 718623
Mobile 085 373623
E-Mail info@nigekennyengineering.ie
www.nigekennyengineering.ie

Kenny Engineering Services
11 Quarryvale,
Monaghan,
Tyrone,
Co. Kerry.

D 10/01/18 N.E. Des. By Des. By

D 10/01/18 N.E. Des. By Des. By

D 10/01/18 N.E. Des. By Des. By

D 10/01/18 N.E. Des. By Des. By

D 10/01/18 N.E. Des. By Des. By

D 10/01/18 N.E. Des. By Des. By

D 10/01/18 N.E. Des. By Des. By

D 10/01/18 N.E. Des. By Des. By

D 10/01/18 N.E. Des. By Des. By

D 10/01/18 N.E. Des. By Des. By

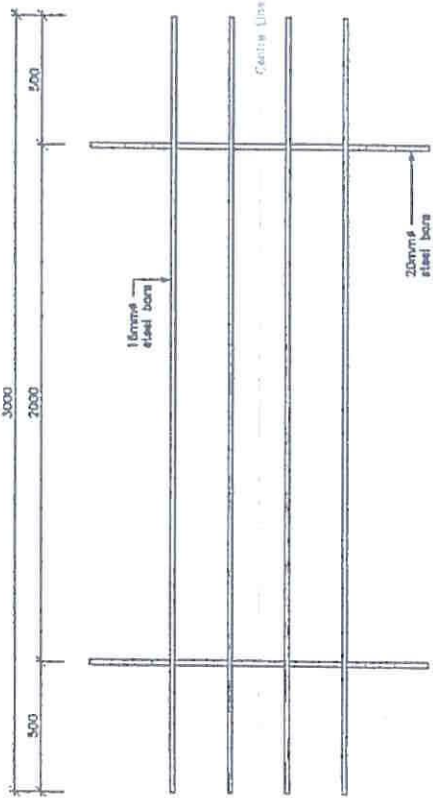
D 10/01/18 N.E. Des. By Des. By

Project
Benoit Cronier
Oyster Fish Farm Application - No. 1 (Scraps)
Castlemaine Harbour

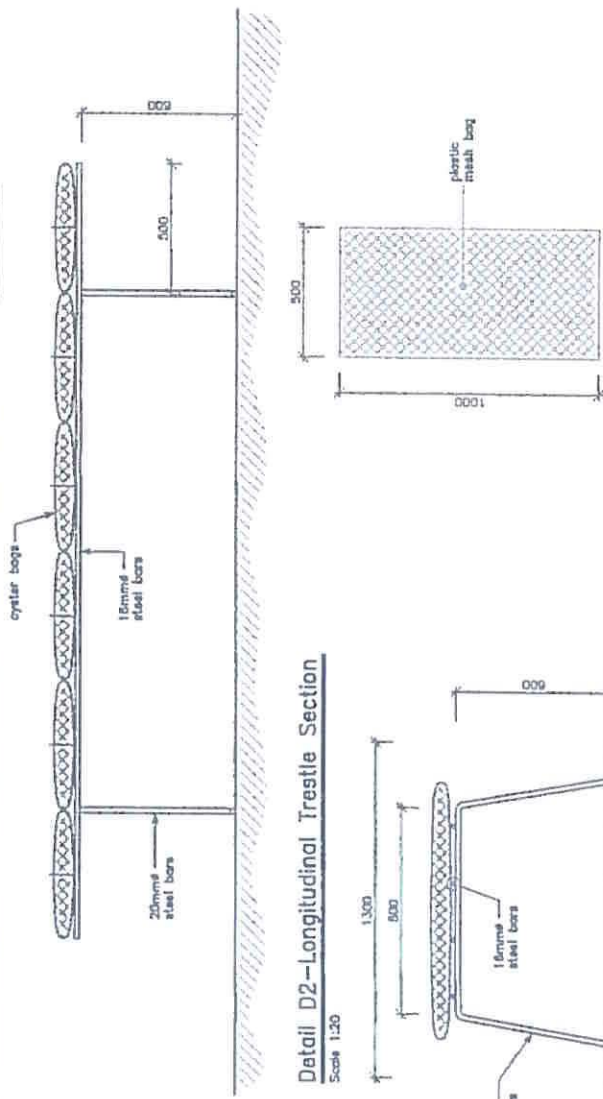
Drawing
Fish on Proposed Farm

Date: 22.10.12
Scale: 1:1250 @ A3
Drawing No.: 13-134-102

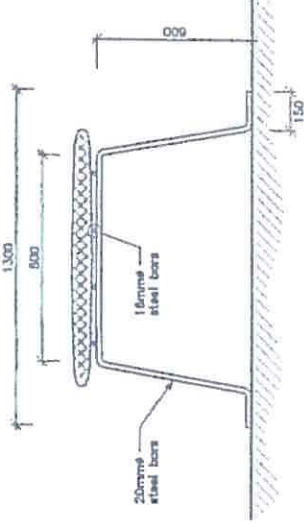
- Notes**
1. This drawing is Copyright Protected.
 2. All dimensions are in millimetres, unless noted otherwise.
 3. All levels are in metres and related to Ordnance Datum.
 4. Drawings are not to be scaled.
 5. All dimensions are to be site verified.
 6. Refer to drawing 101 for site location plan.



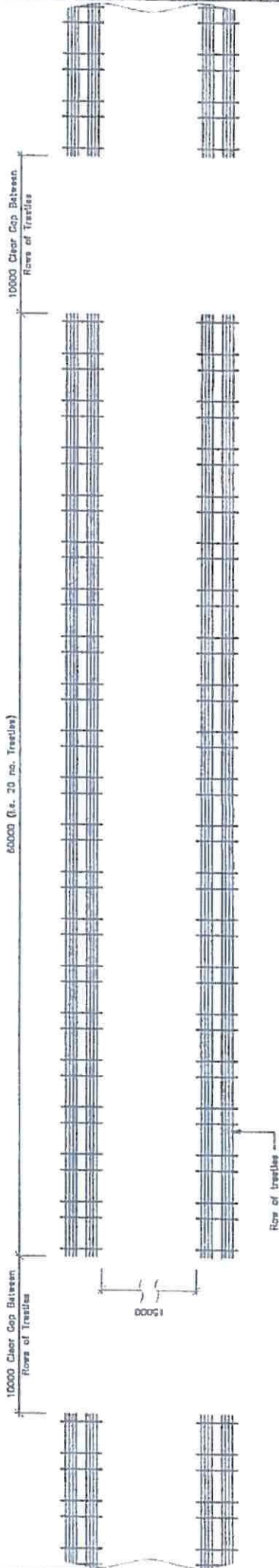
Detail D1 - Plan on Trestle
Scale 1:20 (Bags not shown for clarity)



Detail D2 - Longitudinal Trestle Section
Scale 1:20



Detail D3 - Typical Oyster Bag
Scale 1:20



Detail D4 - Typical Cross Section
Scale 1:200 (e.g. 20 no. Trestles)

Detail D5 - Trestle Layout
Scale 1:250 (Bags not shown for clarity)

Notes

1. This drawing is Copyright Protected.
2. All dimensions are in millimetres, unless noted otherwise.
3. All levels are in metres and related to Ordnance Datum.
4. Drawings are not to be scaled.
5. All dimensions are to be site verified.
6. Refer to drawing 101 for site location plan.

Kenny Engineering Services
11 O'Connell Street,
Melbourne,
Victoria,
Australia.
Co. Ltd.

Nigel Kenny Chartered Engineer
R.S.M.I.C.E. (CIVIL) M.I.E.S.T. (A.M.I.C.E.)
Phone (041) 710023
Mobile 099 3736328
E-Mail info@kennyengineering.ie
www.kennyengineering.ie

Project		Bennett Cranber
Oyster Fish Farm Application - No. 1 (Scraps)		
Location		Castlemaine Harbour
Drawn	Checked By	Drawn No.
Date	Issue No.	Issue Date
08.01.11	1	15-12-10